MADHYA PRADESH FOREST DEPARTMENT
NORTH SAGAR DIVISION

RANGE: KHURAI

SHEET NO. 54L-3/ C-1

N
W E
S

SCALE:- 1:15,000

0 150 300 450 600 750 900 1,050 1,200 1,350 1,500 Meters

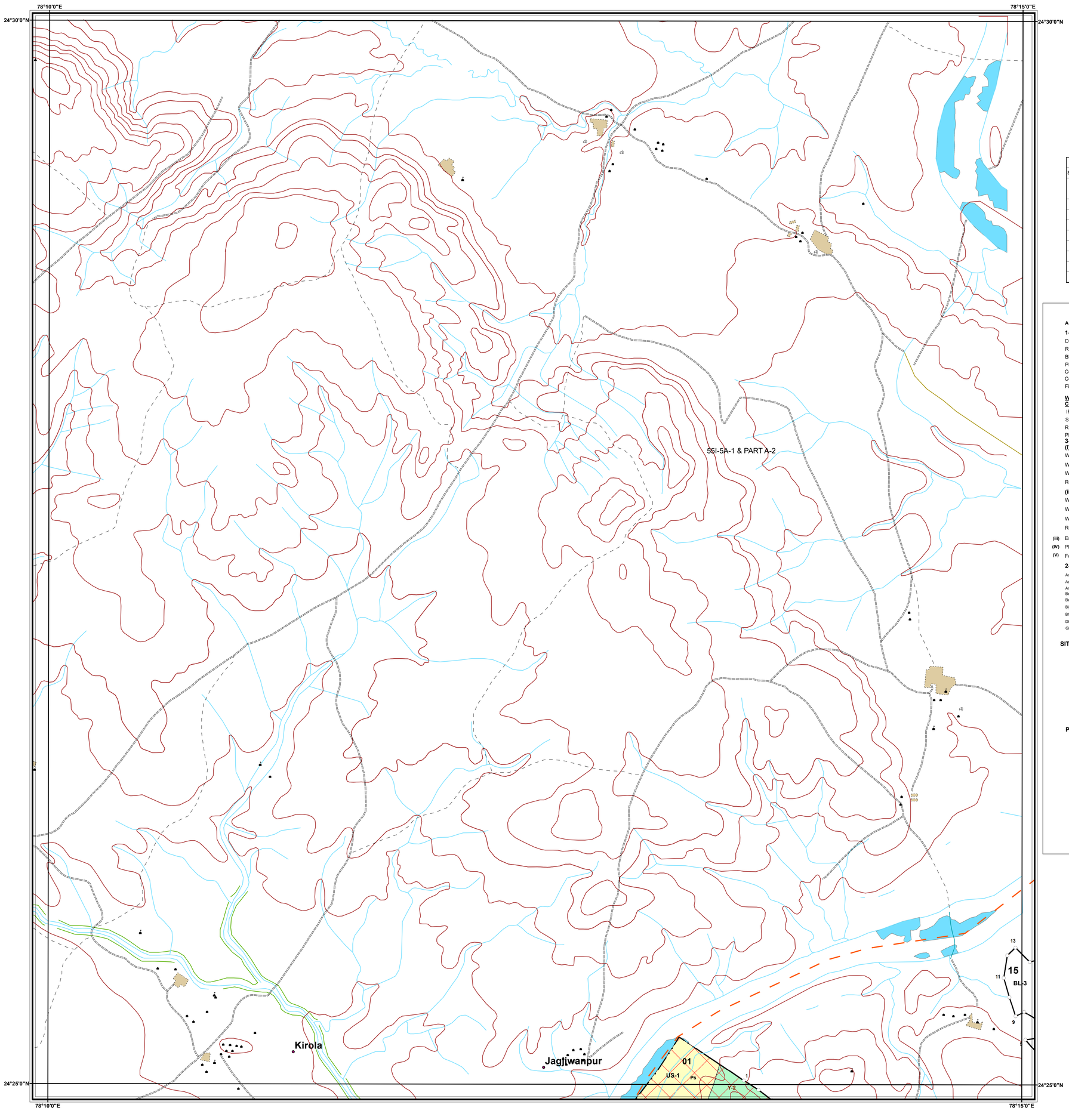

SHEET WISE AREA DETAILS					
SHEET NO. -					
क्र.	परिक्षेत्र का नाम	वनखंड का नाम	कक्ष क्रमांक	क्षेत्रफल	
				आरक्षित	संरक्षित
1	2	3	4	5	6
1	खुरई	84फतागढ़	1	216.91	-
2	खुरई	85 देवल	2 (पी)	384.28	-
3	खुरई	85 देवल	3	453.96	-
4	खुरई	85 देवल	4 (एफ.व्ही.)	123.31	-
5	खुरई	85 देवल	5 (पी)	148.64	-
6	खुरई	17 पिपरासर	पी 15 (पी)	-	
			योग	1327.10	18.33

Legend

A- PHYSICAL FEATURES (FOREST)

1- ADMINISTRATIVE

Division Boundary
Range Boundary
Block Boundary
Pillar
Compartment Boundary
Compartment No - TEXT
Fire Line

WORKING CIRCLES , (FELLING SERIES COUPE LINES & COUPE NO.)

IFS
SCI
RDF
Plantation

3- STOCK

(i)-Blank Area : Less Than 0.2 Density

With Deep Soil — BL-1
With Root Stock — BL-2
With Shallow Soil — BL-3
Rocky Area — BL-4

(ii)-Under Stocked Area : 0.2 to 0.4 Density

With Deep Soil — US-1
With Root Stock — US-2
With Shallow Soil — US-3
Rocky Area — US-4

(iii) Encroachment/Cultivation — ENCR
(IV) Plantation
(V) Forest Village Habitation

2- SCATTERED SPECIES

Achar	Ac	Gurjan	G	Prosopis	Ps
Aonla	A	Imli	Im	Saja	Sj
Arjun	Ar	Kardhai	Kr	Sal	Sa
Bel	Be	Kari	Ka	Salai	Sa
Ber	Br	Khair	K	Semal	Se
Bija	Bj	Kullu	Ku	Shisham	Sh
Bhirra	Bhr	Kusum	Km	Teak	T
Dhaora	D	Mahua	Mh	Tendu	Te
Ghont	Gh	Palas	Ps	Tinsa	Tn

SITE QUALITY III IVA IVB VA VB

Teak
Misc

5- AGE IN DENSE FOREST

MATURE AGE
MIDDLE AGE
YOUNG AGE

M1	60 TO 80 Cm
M2	80TO 100 Cm
M3	100 TO 120 Cm
Y1	LESS THAN 20 Cm
Y2	20TO 40 Cm
Y3	40 TO 60 Cm

Percentage Of Teak

< 20 To 50%
> 20 To 80%
>> More Than 80%

MISCELLANEOUS REFERENCES

Established Natural Regeneration
+ Misc
+ Teak

SOI FEATURE

Administrative Feature

District boundary
Subdivision, tehsil, taluk
Village

Communication Feature

Railway line Broad gauge
Railmeter Narrow Gauge
Road metalled
Road Fair Weather
Cart-track
Pack-track/Foot Path
Power line

Natural Feature

Contour
River bank
Stream dry
Stream perennial
Water body Pernnial (River /Tank)

Other Feature

Bridge on track/footpath
Church
Chhatri
Dam
Fort
Graves
Hut temporary/Permanent
Mosque/Idgah
Railway station hut
Relative height position 15 r
Temple
Triangulation station
Tube well/pump house
Dug Well

TOPOSHEET - INDEX

54P-3B-1	54P-3C-1	54P-6A-3
54P-3B-2	54P-3C-2	54P-7A-2
54P-3B-3	54P-3C-3	54P-7A-3

Projection System : Transverse_Mercator
Geographic Coordinate System: GCS_WGS_1984
Datum : D_WGS_1984

Digitized, Disigned&Printed By-

IT Wing MPFD,Bhopal

MADHYA PRADESH FOREST DEPARTMENT
NORTH SAGAR DIVISION

RANGE: KHURAI

SHEET NO. 54L-7A-1

N
W E
S

SCALE:- 1:15,000

0 150 300 450 600 750 900 1,050 1,200 1,350 1,500 Meters

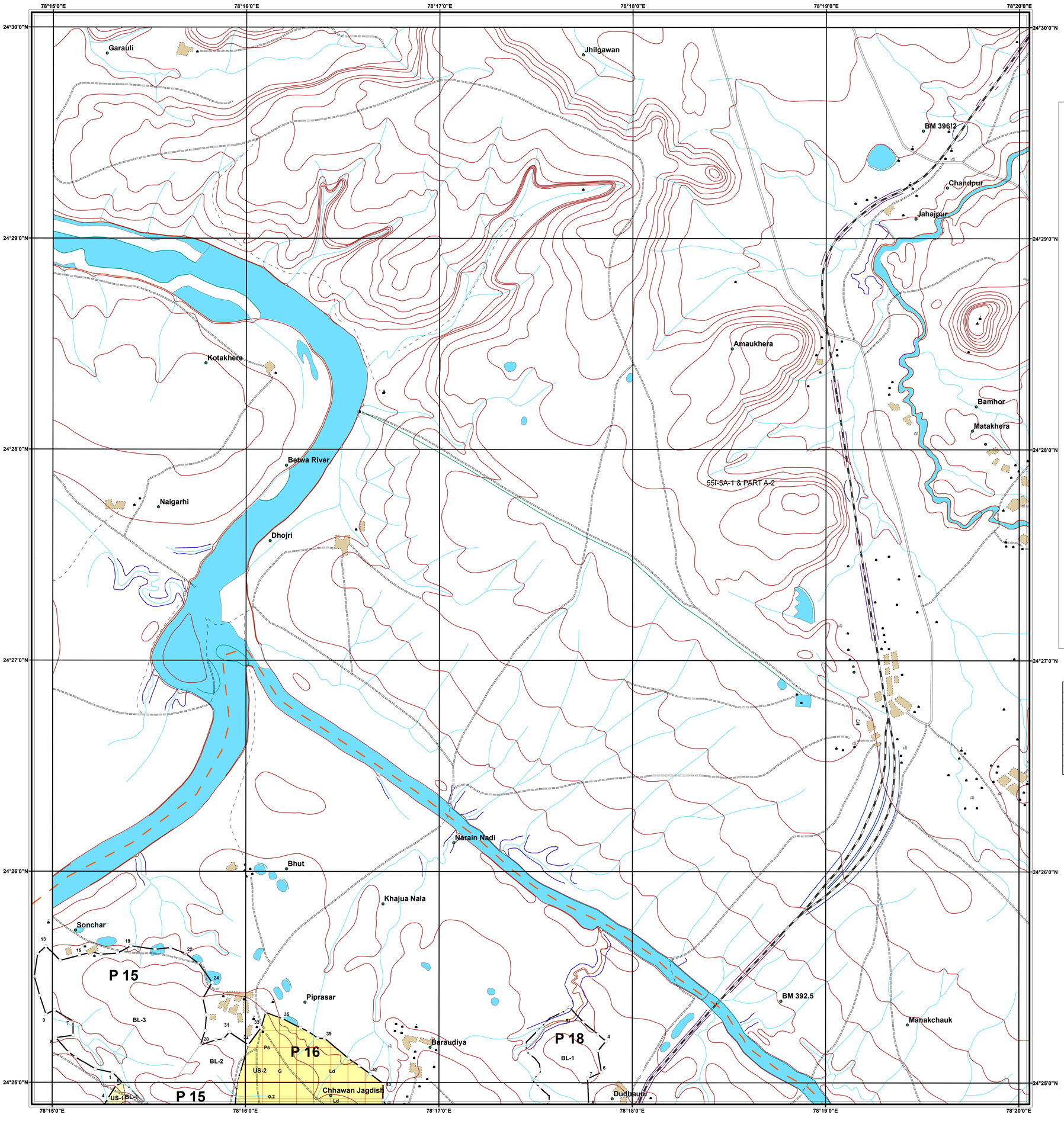

Legend

A- PHYSICAL FEATURES (FOREST)

1- ADMINISTRATIVE

Division Boundary
Range Boundary
Block Boundary
Pillar
Compartment Boundary
Compartment No - TEXT
Fire Line

WORKING CIRCLES , (FELLING SERIES COUPE LINES & COUPE NO.)

IFS
SCI
RDF
Plantation

3- STOCK

(i)-Blank Area : Less Than 0.2 Density

With Deep Soil — BL-1
With Root Stock — BL-2
With Shallow Soil — BL-3
Rocky Area — BL-4

(ii)-Under Stocked Area : 0.2 to 0.4 Density

With Deep Soil — US-1
With Root Stock — US-2
With Shallow Soil — US-3
Rocky Area — US-4

(iii) Encroachment/Cultivation — ENCR
(IV) Plantation
(V) Forest Village Habitation

2- SCATTERED SPECIES

Achar	Ac	Gurjan	G	Prosopis	Ps
Aonla	A	Imli	Im	Saja	Sj
Arjun	Ar	Kardhai	Kr	Sal	Sa
Bel	Be	Kari	Ka	Salai	Sa
Ber	Br	Khair	K	Semal	Se
Bija	Bj	Kulilu	Ku	Shisham	Sh
Bhirra	Bhr	Kusum	Km	Teak	T
Dhaora	D	Mahua	Mh	Tendu	Te
Ghont	Gh	Palas	Ps	Tinsa	Tn

SITE QUALITY III IVA IVB VA VB

Teak
Misc

5- AGE IN DENSE FOREST

MATURE AGE
MIDDLE AGE
YOUNG AGE

M1	60 TO 80 Cm
M2	80TO 100 Cm
M3	100 TO 120 Cm
Y1	LESS THAN 20 Cm
Y2	20TO 40 Cm
Y3	40 TO 60 Cm

Percentage Of Teak

< 20 To 50%
> 20 To 80%
>> More Than 80%

MISCELLANEOUS REFERENCES

Established Natural Regeneration
+ Misc
+ Teak

SOI FEATURE

Administrative Feature

District boundary
Subdivision, tehsil, taluk
Village

Communication Feature

Railway line Broad gauge
Railmeter Narrow Gauge
Road metalled
Road Fair Weather
Cart-track
Pack-track/Foot Path
Power line

Natural Feature

Contour
River bank
Stream dry
Stream perennial
Water body Pernnial (River /Tank)

Other Feature

Bridge on track/footpath
Church
Chhatri
Dam
Fort
Graves
Hut temporary/Permanent
Mosque/Idgah
Railway station hut
Relative height position 15 r
Temple
Triangulation station
Tube well/pump house
Dug Well

TOPOSHEET - INDEX

Projection System : Transverse_Mercator
Geographic Coordinate System: GCS_WGS_1984
Datum : D_WGS_1984

SHEET WISE AREA DETAILS

SHEET NO. - 54 P/7/A-1

क्र.	परिक्षेत्र का नाम	वनखंड का नाम	कक्ष क्रमांक	क्षेत्रफल	
				आरक्षित	संरक्षित
1	2	3	4	5	6
1	खुरई	17 पिपरासर	पी 15 (पी)	-	156.06
2	खुरई	17 पिपरासर	पी 16 (पी)	-	40.32
3	खुरई	16 पालखेड़ा	पी 18 (पी)	-	30.08
			योग	-	**226.46**

54L-2C-3	54L-6A-3	54L-6B-3
54L-3C-1	54L-7A-1	54L-7B-1
54L-3C-2	54L-7A-2	54L-7B-2

This data is Property of Madhya Pradesh Forest Department. It is being lent for one time use only for the purpose applied for. In case it is copied, circulated, sold or relent to any other individual or organization, Madhya Pradesh Forest Department may take legal action.

MADHYA PRADESH FOREST DEPARTMENT
NORTH SAGAR DIVISION

RANGE: KHURAI & BANDRI

SHEET NO. 54L-12A-2

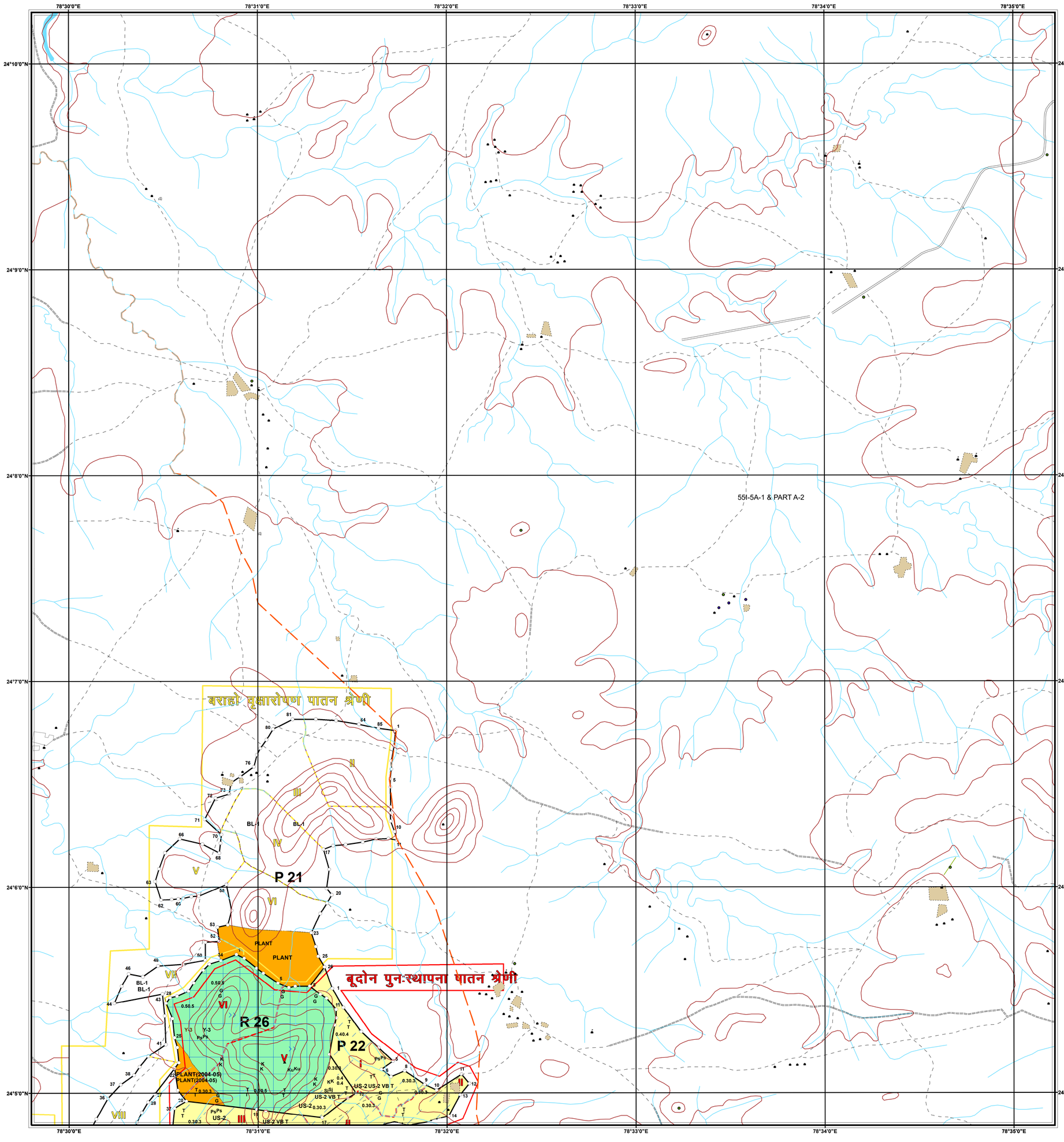

N
W E
S

SCALE:- 1:15,000

0 150 300 450 600 750 900 1,050 1,200 1,350 1,500 Meters

SHEET WISE AREA DETAILS

SHEET NO. - 54L/12/A-2

क्र.	परिक्षेत्र का नाम	वनखंड का नाम	कक्ष क्रमांक	क्षेत्रफल आरक्षित	क्षेत्रफल संरक्षित
1	2	3	4	5	6
1	खुरई	93 बुधौन	26 (पी)	143.06	-
2	बांदरी	92 चन्द्रपुर द0	245 (पी)	45.67	-
3	बांदरी	92 चन्द्रपुर द0	247 (पी)	67.56	-
4	बांदरी	91 चन्द्रपुर उ0	255	422.15	-
5	बांदरी	91 चन्द्रपुर उ0	256	400.57	-
6	बांदरी	91 चन्द्रपुर उ0	257 (पी)	87.43	-
7	बांदरी	90 पथरिया ब्राह्मण	153 (पी)	51.73	-
8	बांदरी	92 चन्द्रपुर द0	246 (पी)	127.74	-
9	खुरई	56 बड़रोहा	पी 21 (पी)	-	312.8
10	बांदरी	57 धौरट	पी 248 (पी)	-	30.5
11	बांदरी	44 चन्द्रपुरा उ0	पी 250 (पी)	-	239.3
12	बांदरी	45 चन्द्रपुरा उ0	पी 249	-	16.2
13	बांदरी	26 ललोई	पी 254	-	177.31
14	खुरई	56 बड़रोहा	पी 22 (पी)	-	32.58
			योग	**1345.91**	**808.69**

Legend

A- PHYSICAL FEATURES (FOREST)

1- ADMINISTRATIVE

Division Boundary
Range Boundary
Block Boundary
Pillar
Compartment Boundary
Compartment No - TEXT
Fire Line

WORKING CIRCLES , (FELLING SERIES COUPE LINES & COUPE NO.)

IFS
SCI
RDF
Plantation

3- STOCK

(i)-Blank Area : Less Than 0.2 Density

With Deep Soil — BL-1
With Root Stock — BL-2
With Shallow Soil — BL-3
Rocky Area — BL-4

(ii)-Under Stocked Area : 0.2 to 0.4 Density

With Deep Soil — US-1
With Root Stock — US-2
With Shallow Soil — US-3
Rocky Area — US-4

(iii) Encroachment/Cultivation : ENCR
(IV) Plantation
(V) Forest Village Habitation

2- SCATTERED SPECIES

Achar	Ac	Gurjan	G	Prosopis	Ps
Aonla	A	Imli	Im	Saja	Sj
Arjun	Ar	Kardhai	Kr	Sal	Sa
Bel	Be	Kari	Ka	Salai	Sa
Ber	Br	Khair	K	Semal	Se
Bija	Bj	Kullu	Ku	Shisham	Sh
Bhirra	Bhr	Kusum	Km	Teak	T
Dhaora	D	Mahua	Mh	Tendu	Te
Ghont	Gh	Palas	Ps	Tinsa	Tn

SITE QUALITY III IVA IVB VA VB

Teak
Misc

5- AGE IN DENSE FOREST

MATURE AGE
MIDDLE AGE
YOUNG AGE

M1	60 TO 80 Cm
M2	80TO 100 Cm
M3	100 TO 120 Cm
Y1	LESS THAN 20 Cm
Y2	20TO 40 Cm
Y3	40 TO 60 Cm

Percentage Of Teak

< 20 To 50%
> 20 To 80%
>> More Than 80%

MISCELLANEOUS REFERENCES

Established Natural Regeneration
+ Misc
+ Teak

SOI FEATURE

Administrative Feature

District boundary
Subdivision, tehsil, taluk
Village

Communication Feature

Railway line Broad gauge
Railmeter Narrow Gauge
Road metalled
Road Fair Weather
Cart-track
XI Pack-track/Foot Path
Power line

XII Natural Feature

XIII Contour
XIV River bank
Stream dry
Stream perennial
Water body Pernnial (River /Tank)

Other Feature

Bridge on track/footpath
Church
Chhatri
Dam
Fort
Graves
Hut temporary/Permanent
Mosque/Idgah
Railway station hut
Relative height position 15 r
Temple
Triangulation station
Tube well/pump house
Dug Well

TOPOSHEET - INDEX

54L-8C-1	55I-5A-2	54L-8C-3
54L-8C-2	54L-12A-2	54L-12B-2
54L-8C-3	54L-12A-3	54L-12B-3

Projection System : Transverse_Mercator
Geographic Coordinate System: GCS_WGS_1984
Datum : D_WGS_1984

R.K.BAIS RANGE OFFICER	V.P.S.BUNDELA RANGE OFFICER	K.K.KHARE RANGE OFFICER	M.L.SONI RANGE OFFICER	(R.K.NAMDEO) DRAUGHTS MAN	(ANAND KUMAR) C.F.WORKING PLAN SAGAR

MADHYA PRADESH FOREST DEPARTMENT
NORTH SAGAR DIVISION

RANGE: KHURAI & BANDRI

SHEET NO. 54L-12A-3

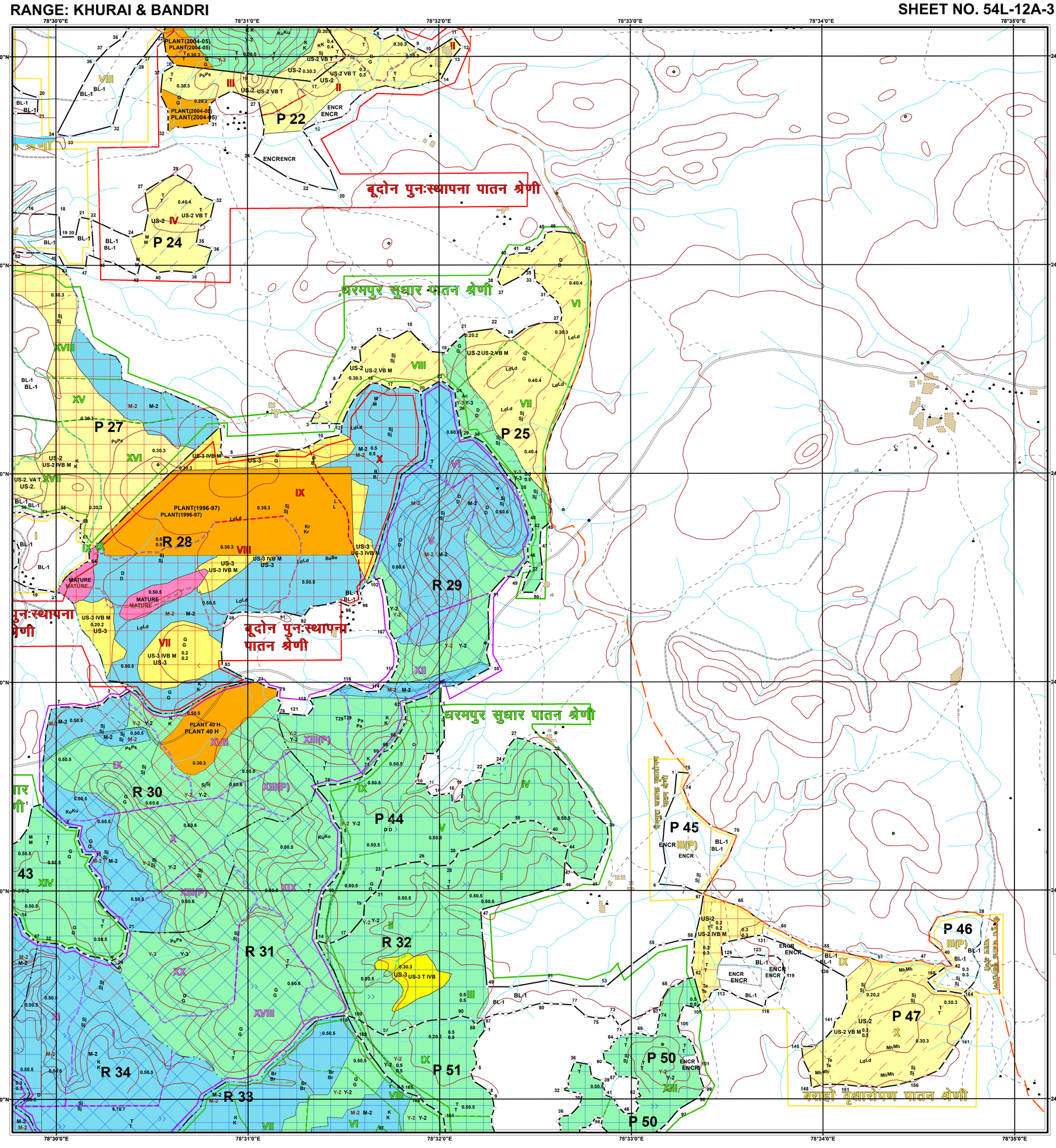

SCALE:- 1:15,000

0 150 300 450 600 750 900 1,050 1,200 1,350 1,500 Meters

SHEET WISE AREA DETAILS

SHEET NO. - 54L/12/A-3

क्र.	परिक्षेत्र का नाम	वनखंड का नाम	कक्ष क्रमांक	क्षेत्रफल आरक्षित	क्षेत्रफल संरक्षित
1	2	3	4	5	6
1	खुरई	94 बांसिया गौंड	34 (पी)	132.32	-
2	खुरई	94 बांसिया गौंड	33 (पी)	59.73	-
3	खुरई	94 बांसिया गौंड	32	268.72	-
4	खुरई	94 बांसिया गौंड	31	291.44	-
5	खुरई	94 बांसिया गौंड	30	350.41	-
6	खुरई	94 बांसिया गौंड	29	301.96	-
7	खुरई	94 बांसिया गौंड	28	471.66	-
8	खुरई	94 बांसिया गौंड	27 (पी)	187.93	-
9	खुरई	93 कुचौन	26 (पी)	28.24	-
10	खुरई	69 चौका पठारी उ0	पी 38 (पी)	-	21.53
11	खुरई	बांसिया गौंड	पी 43 (पी)	-	61.22
12	खुरई	3 इंसरवारा	पी 51 (पी)	-	56.32
13	खुरई	3 इंसरवारा	पी 50 (पी)	-	53.68
14	खुरई	3 इंसरवारा	पी 47	-	174.58
15	खुरई	पिरई	पी 46	-	25.34
16	खुरई	50 पिराऊ	पी 45	-	37.60
17	खुरई	7 पसरारी	पी 44	-	218.19
18	खुरई	55 हनुमत पहाड़ी	पी 25	-	220.12
19	खुरई	54 कुचौन	पी 24	-	55.55
20	खुरई	56 कजरोता	पी 22 (पी)	-	117.14
21	खुरई	58 कुचौन	पी 23 (पी)	-	15.03
22	खुरई	56 कजरोता	पी 21 (पी)	-	27.10
23	बांदरी	95 पिठरई	239	276.14	-
24	बांदरी	95 पिठरई	240	297.30	-
25	बांदरी	92 चन्द्रपुर दठ	241	376.10	-
26	बांदरी	92 चन्द्रपुर दठ	242	363.21	-
27	बांदरी	92 चन्द्रपुर दठ	247 (पी)	270.30	-
28	बांदरी	92 चन्द्रपुर दठ	246 (पी)	102.98	-
29	बांदरी	92 चन्द्रपुर दठ	243	295.99	-
30	बांदरी	92 चन्द्रपुर दठ	244 (पी)	29.30	-
31	बांदरी	92 चन्द्रपुर दठ	245 (पी)	21.75	-
32	बांदरी	54 पिरई	पी 237	-	109.01
33	बांदरी	51 पिठौरिया पश्चि	पी 238 (पी)	-	119.98
34	बांदरी	57 धौरट	पी 248	-	43.60
			योग	**4125.48**	**1355.99**

Legend

A- PHYSICAL FEATURES (FOREST)

1- ADMINISTRATIVE
- Division Boundary
- Range Boundary
- Block Boundary
- Pillar
- Compartment Boundary
- Compartment No - TEXT
- Fire Line

WORKING CIRCLES , (FELLING SERIES COUPE LINES & COUPE NO.)
- IFS
- SCI
- RDF
- Plantation

3- STOCK

(i)-Blank Area : Less Than 0.2 Density
- With Deep Soil — BL-1
- With Root Stock — BL-2
- With Shallow Soil — BL-3
- Rocky Area — BL-4

(ii)-Under Stocked Area : 0.2 to 0.4 Density
- With Deep Soil — US-1
- With Root Stock — US-2
- With Shallow Soil — US-3
- Rocky Area — US-4
- (IV) Encroachment/Cultivation — ENCR
- (IV) Plantation
- (V) Forest Village Habitation

2- SCATTERED SPECIES

Achar	Ac	Gurjan	G	Prosopis	Ps
Aonla	A	Imli	Im	Saja	Sj
Arjun	Ar	Kardhai	Kr	Sal	Sa
Bel	Be	Kari	Ka	Salai	Sa
Ber	Br	Khair	K	Semal	Se
Bija	Bj	Kulhu	Ku	Shisham	Sh
Bhirra	Bhr	Kusum	Km	Teak	T
Dhaora	D	Mahua	Mh	Tendu	Te
Ghont	Gh	Palas	Pa	Tinsa	Tn

SITE QUALITY III IVA IVB VA VB
- Teak
- Misc

5- AGE IN DENSE FOREST
- MATURE AGE
- MIDDLE AGE
- YOUNG AGE

Percentage Of Teak
- < 20 To 50%
- > 20 To 80%
- >> More Than 80%

SOI FEATURE

Administrative Feature
- District boundary
- Subdivision, tehsil, taluk
- Village

Communication Feature
- Railway line Broad gauge
- Railmeter Narrow Gauge
- Road metalled
- Road Fair Weather
- Cart-track
- Pack-track/Foot Path
- Power line

Natural Feature
- Contour
- River bank
- Stream dry
- Stream perennial
- Water body Pernnial (River /Tank)

Other Feature
- Bridge on track/footpath
- Church
- Chhatri
- Dam
- Fort
- Graves
- Hut temporary/Permanent
- Mosque/Idgah
- Railway station hut
- Relative height position — 15 r
- Temple
- Triangulation station
- Tube well/pump house
- Dug Well

M1	60 TO 80 Cm
M2	80TO 100 Cm
M3	100 TO 120 Cm
Y1	LESS THAN 20 Cm
Y2	20TO 40 Cm
Y3	40 TO 60 Cm

MISCELLANEOUS REFERENCES
- Established Natural Regeneration
- Misc
- Teak

TOPOSHEET - INDEX

54L-8C-2	54L-12A-2	54L-12B-2
54L-8C-3	54L-12A-3	54L-12B-3
55I-5C-1	55I-9A-1	55I-9B-1

Projection System : Transverse_Mercator
Geographic Coordinate System: GCS_WGS_1984
Datum : D_WGS_1984

R.K.BAIS RANGE OFFICER	V.P.S.BUNDELA RANGE OFFICER	K.K.KHARE RANGE OFFICER	M.L.SONI RANGE OFFICER	(R.K.NAMDEO) DRAUGHTS MAN	(ANAND KUMAR) C.F.WORKING PLAN SAGAR

MADHYA PRADESH FOREST DEPARTMENT
NORTH SAGAR DIVISION

RANGE: BANDA & BANDRI

SHEET NO. 54L-16A-2

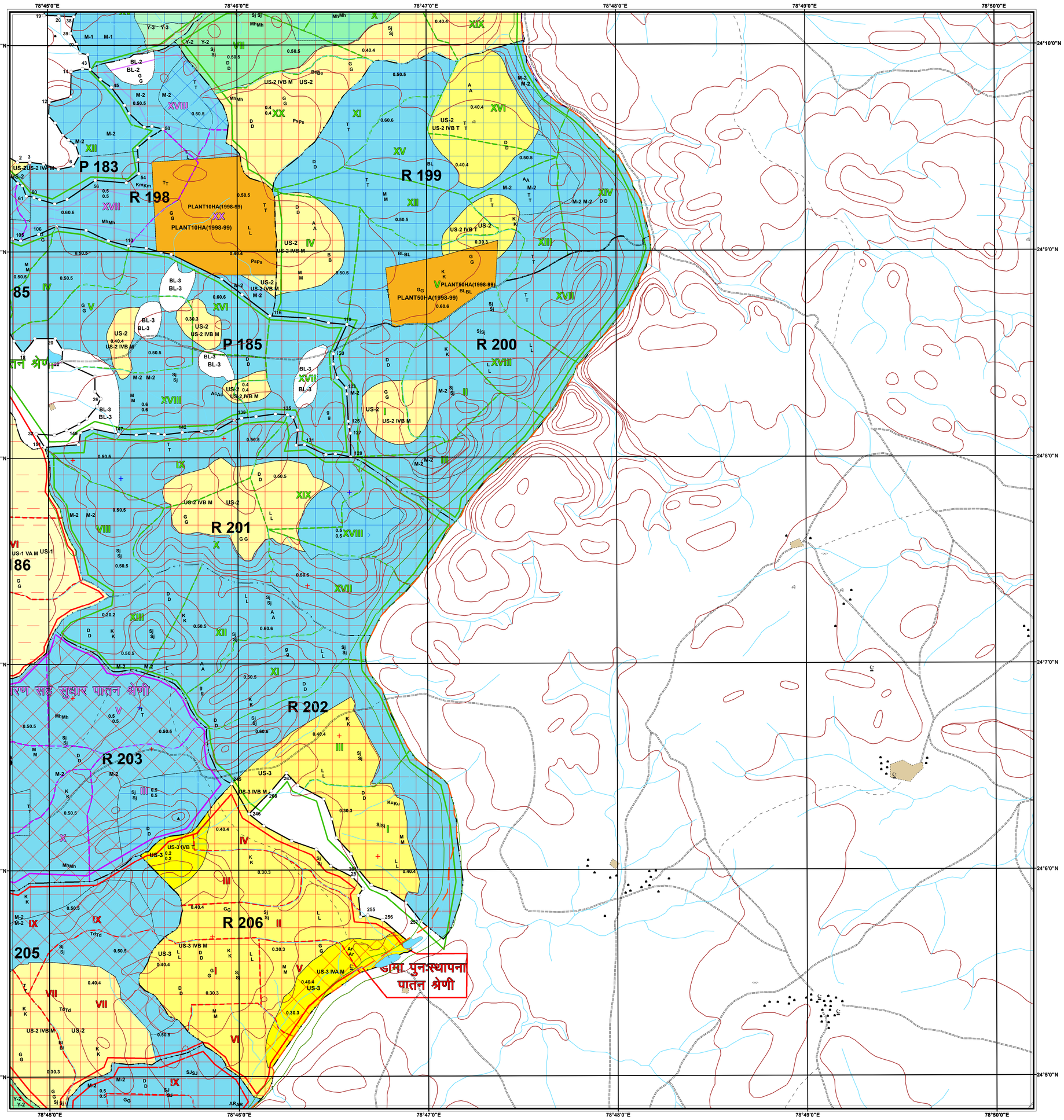

N
W E
S

SCALE:- 1:15,000

0 150 300 450 600 750 900 1,050 1,200 1,350 1,500 Meters

SHEET WISE AREA DETAILS

SHEET NO. - 54 L/16/A-2

क्र.	परिक्षेत्र का नाम	वनखंड का नाम	कक्ष क्रमांक	क्षेत्रफल आरक्षित	क्षेत्रफल संरक्षित
1	2	3	4	5	6
1	बांदरी	105 पथरिया गौंड़	196 (पी)	11.53	-
2	बांदरी	105 पथरिया गौंड़	197 (पी)	147.99	-
3	बांदरी	105 पथरिया गौंड़	198 (पी)	239.18	-
4	बांदरी	105 पथरिया गौंड़	199	574.20	-
5	बांदरी	105 पथरिया गौंड़	200	324.70	-
6	बांदरी	105 पथरिया गौंड़	201	427.85	-
7	बांदरी	105 पथरिया गौंड़	202	436.41	-
8	बांदरी	105 पथरिया गौंड़	203 (पी)	276.73	-
9	बांदरी	105 पथरिया गौंड़	205 (पी)	212.38	-
10	बांदरी	105 पथरिया गौंड़	206 (पी)	333.61	-
11	बण्डा	106 पथरिया घाट	259	634.99	-
12	बण्डा	106 पथरिया घाट	260	541.59	-
13	बण्डा	106 पथरिया घाट	261	314.89	-
14	बांदरी	106 पथरिया घाट	262	401.97	-
15	बांदरी	106 पथरिया घाट	263 (पी)	15.40	-
16	बांदरी	106 पथरिया घाट	266 (पी)	2.35	-
17	बण्डा	106 पथरिया घाट	267 (पी)	127.86	-
18	बण्डा	106 पथरिया घाट	268 (पी)	270.11	-
19	बांदरी	77 दाड़	पी 186	-	56.03
20	बांदरी	79 पथरिया गौंड़ द0	पी 185 (पी)	-	367.72
21	बांदरी	9 पथरिया गौंड़ उ0	पी 183	-	69.80
22	बण्डा	83 उल्दन अ	पी 278 (पी)	-	63.17
23	बण्डा	56 रोड़ा	पी 279	-	160.71
24	बण्डा	55 कोटा	पी 280	-	102.83
25	बण्डा	64 पिपरिया	पी 281 (पी)	-	49.29
26	बण्डा	54 डोंगरपुर	पी 282 (पी)	-	3.48
			207	8.91	-
			योग	**5302.65**	**873.03**

Legend

A- PHYSICAL FEATURES (FOREST)

1- ADMINISTRATIVE
- Division Boundary
- Range Boundary
- Block Boundary
- Pillar
- Compartment Boundary
- Compartment No - TEXT
- Fire Line

WORKING CIRCLES , (FELLING SERIES COUPE LINES & COUPE NO.)
- IFS
- SCI
- RDF
- Plantation

3- STOCK

(i)-Blank Area : Less Than 0.2 Density
- With Deep Soil (BL-1)
- With Root Stock (BL-2)
- With Shallow Soil (BL-3)
- Rocky Area (BL-4)

(ii)-Under Stocked Area : 0.2 to 0.4 Density
- With Deep Soil (US-1)
- With Root Stock (US-2)
- With Shallow Soil (US-3)
- Rocky Area (US-4)

(iii) Encroachment/Cultivation (ENCR.)

(IV) Plantation

(V) Forest Village Habitation

2- SCATTERED SPECIES

Achar	Ac	Gurjan	G	Prosopis	Ps
Aonla	A	Imli	Im	Saja	Sj
Arjun	Ar	Kandhai	Kr	Sal	Sa
Bel	Be	Kari	Ka	Salai	Sa
Ber	Br	Khair	K	Semal	Se
Bija	Bj	Kulu	Ku	Shisham	Sh
Bhirra	Bhr	Kusum	Km	Teak	T
Dhaora	D	Mahua	Mh	Tendu	Te
Ghont	Gh	Palas	Ps	Timsa	Tm

SITE QUALITY III IVA IVB VA VB

Teak

Misc

5- AGE IN DENSE FOREST
- MATURE AGE
- MIDDLE AGE
- YOUNG AGE

M1	60 TO 80 Cm
M2	80TO 100 Cm
M3	100 TO 120 Cm
Y1	LESS THAN 20 Cm
Y2	20TO 40 Cm
Y3	40 TO 60 Cm

Percentage Of Teak
- < 20 To 50%
- > 20 To 80%
- >> More Than 80%

MISCELLANEOUS REFERENCES

Established Natural Regeneration
- Misc
- Teak

SOI FEATURE

Administrative Feature
- District boundary
- Subdivision, tehsil, taluk
- Village

Communication Feature
- Railway line Broad gauge
- Railmeter Narrow Gauge
- Road metalled
- Road Fair Weather
- Cart-track
- Pack-track/Foot Path
- Power line

Natural Feature
- Contour
- River bank
- Stream dry
- Stream perennial
- Water body Pennial (River /Tank)

Other Feature
- Bridge on track/footpath
- Church
- Chhatri
- Dam
- Fort
- Graves
- Hut temporary/Permanent
- Mosque/Idgah
- Railway station hut
- Relative height position 15 r
- Temple
- Triangulation station
- Tube well/pump house
- Dug Well

TOPOSHEET - INDEX

54L-12C-1	54L-16A-1	54L-16B-1
54L-12C-2	54L-16A-2	54L-16B-2
54L-12C-3	54L-16A-3	54L-16B-3

Projection System : Transverse_Mercator
Geographic Coordinate System: GCS_WGS_1984
Datum : D_WGS_1984

R.K.BAIS RANGE OFFICER	V.P.S.BUNDELA RANGE OFFICER	K.K.KHARE RANGE OFFICER	M.L.SONI RANGE OFFICER	(R.K.NAMDEO) DRAUGHTS MAN	(ANAND KUMAR) C.F.WORKING PLAN SAGAR